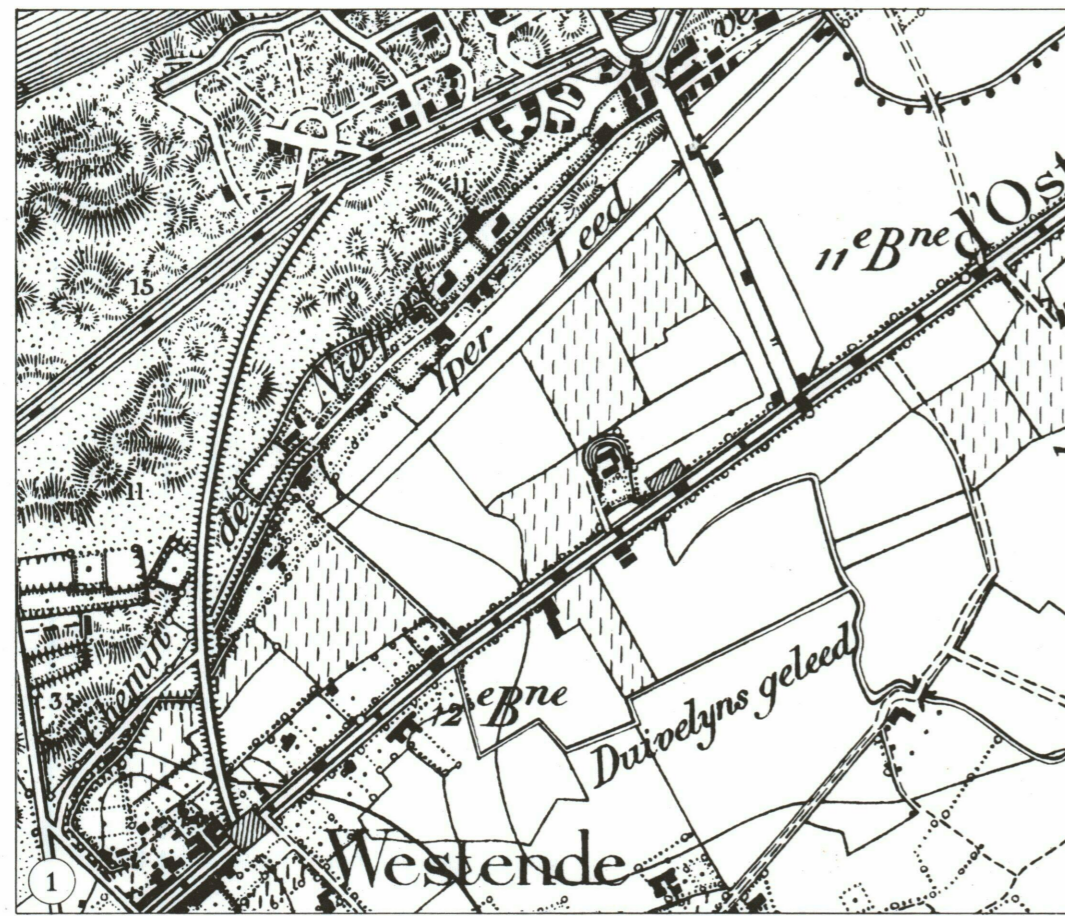


ÉCHANTILLONS DE CARTES

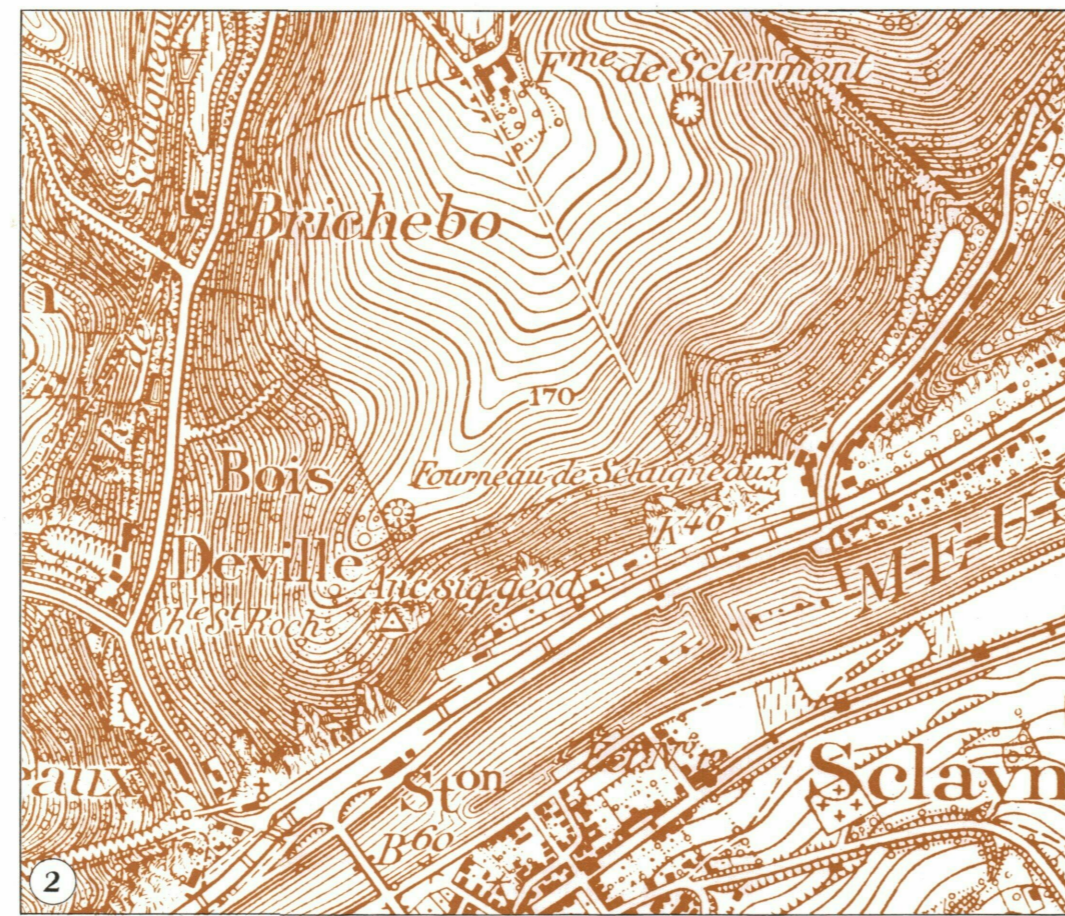
DE 1878 A 1947

UITTREKSELS VAN KAARTEN

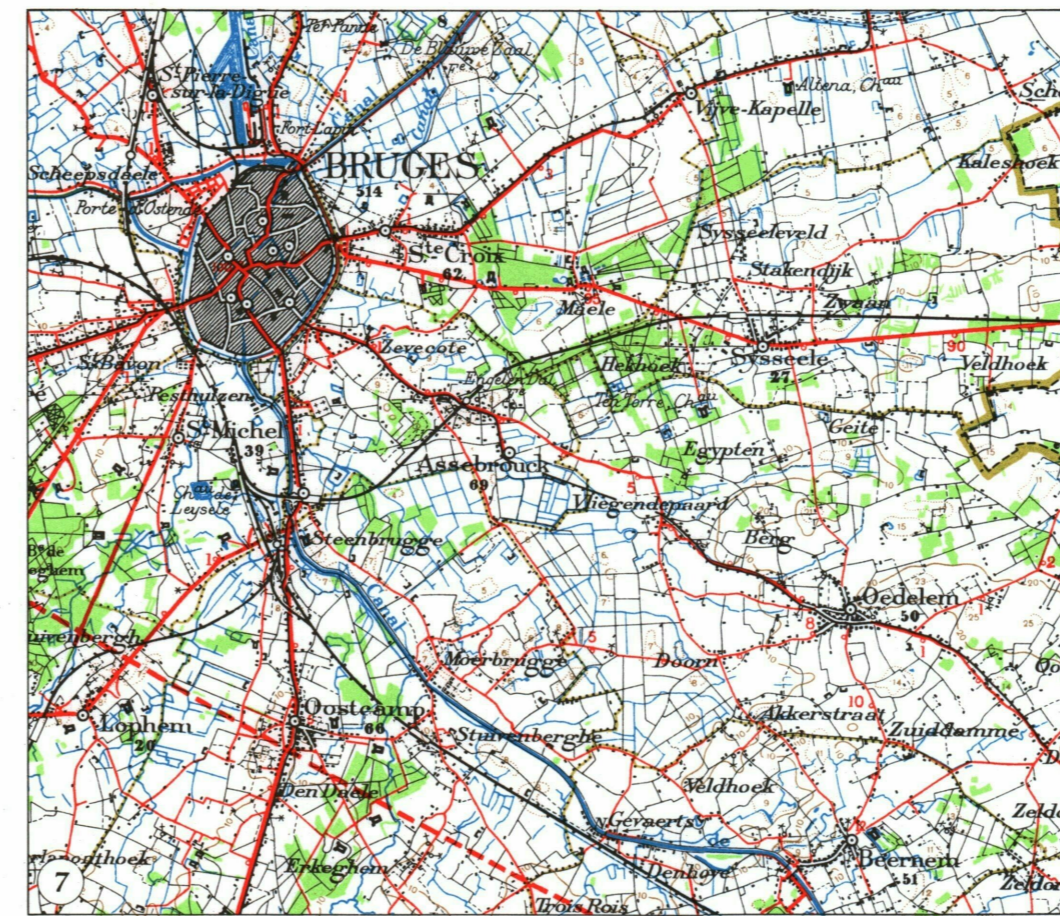
VAN 1878 TOT 1947



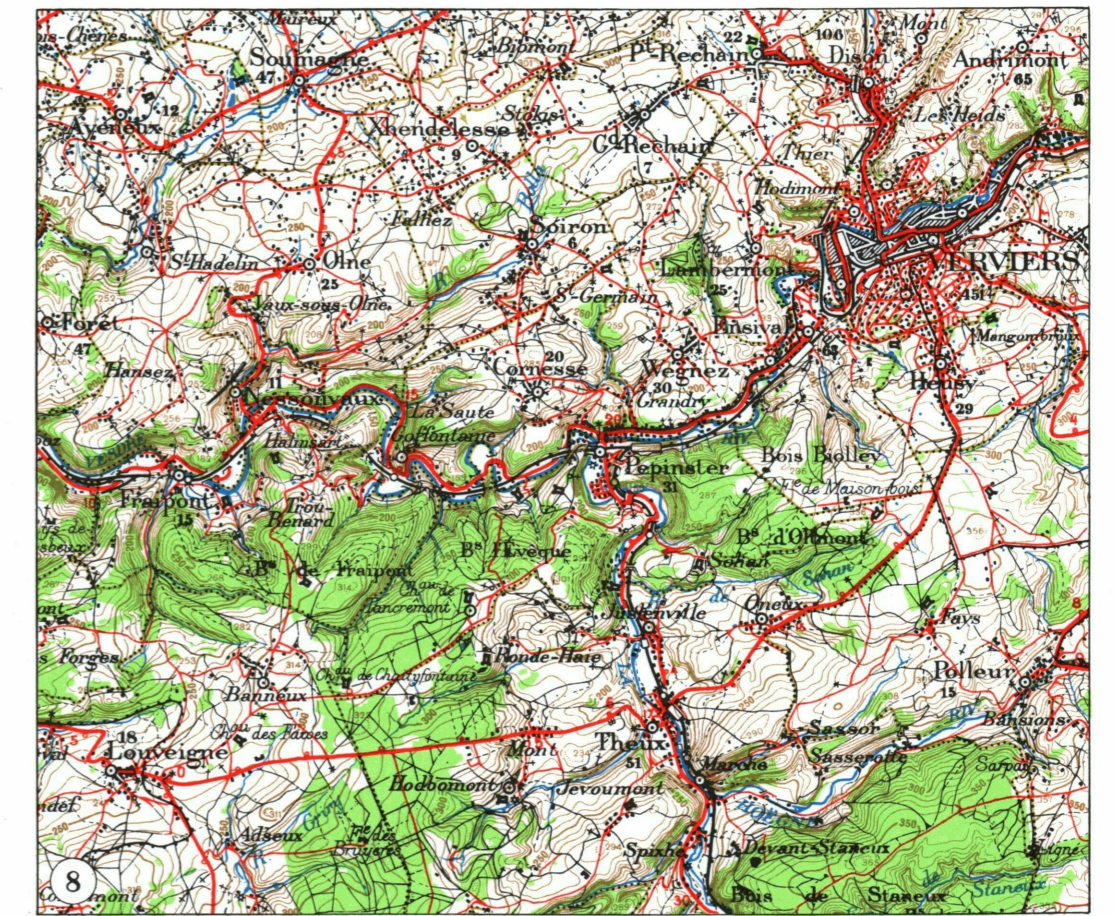
Feuille 12/5 Institut Cartographique Militaire, 1934 Blad 12/5 Militair Cartografisch Instituut, 1934



Feuille 48/1 Institut Cartographique Militaire, 1935 Blad 48/1 Militair Cartografisch Instituut, 1935



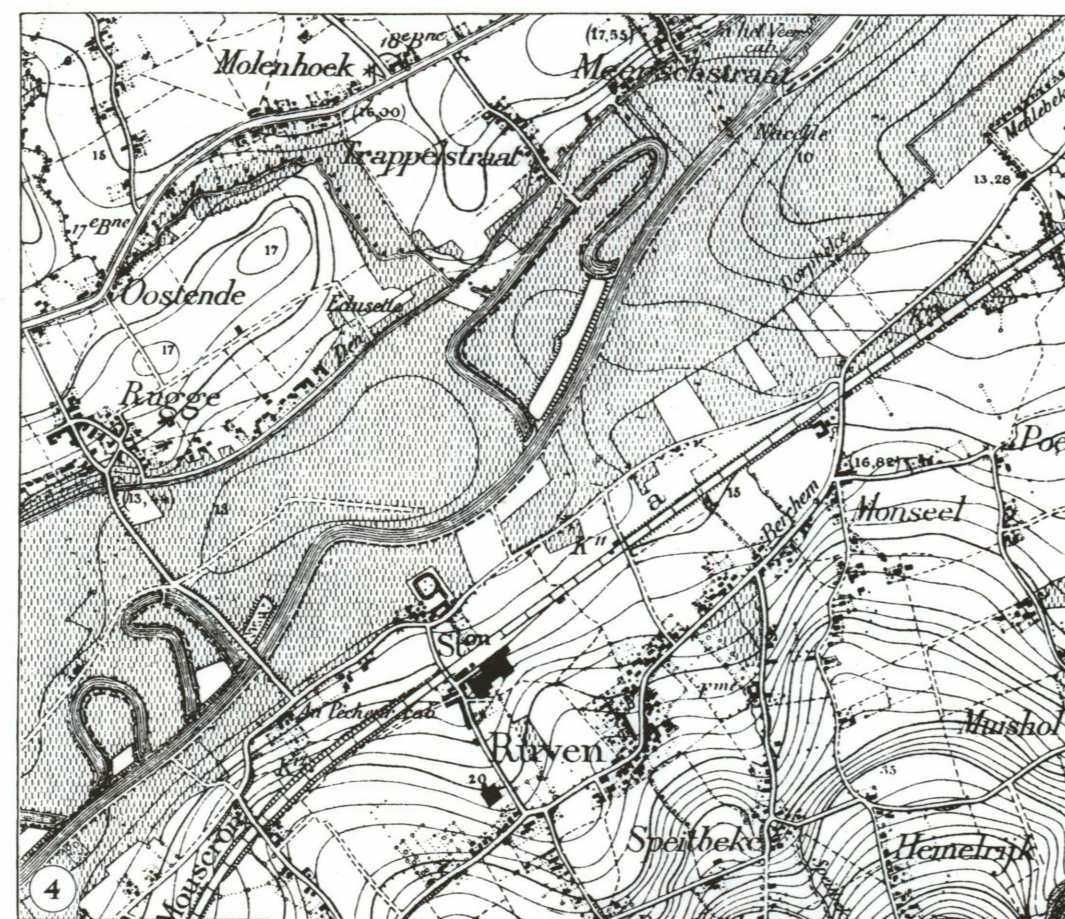
Feuille I Institut Cartographique Militaire, 1939 Blad I Militair Cartografisch Instituut, 1939



Feuille VI Institut Cartographique Militaire, 1938 Blad VI Militair Cartografisch Instituut, 1938



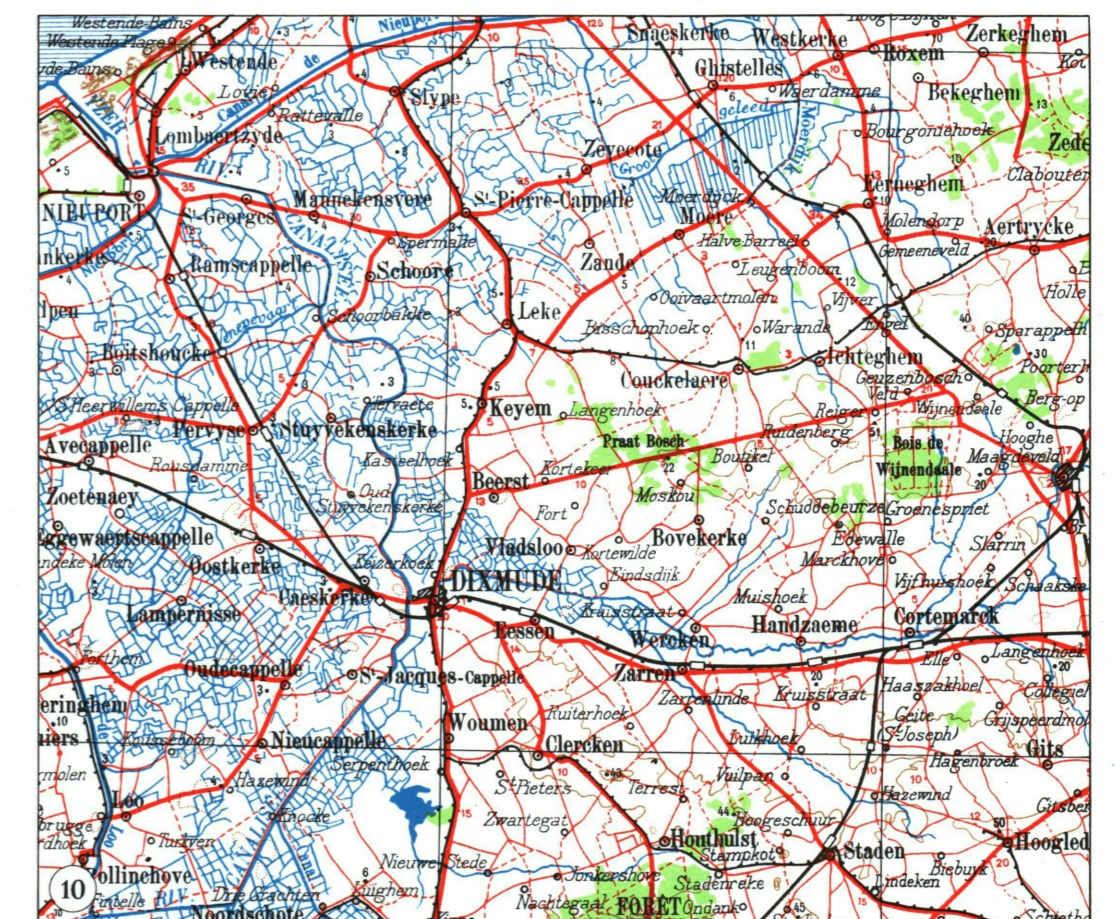
Feuille 24/7 Institut Cartographique Militaire, 1936 Blad 24/7 Militair Cartografisch Instituut, 1936



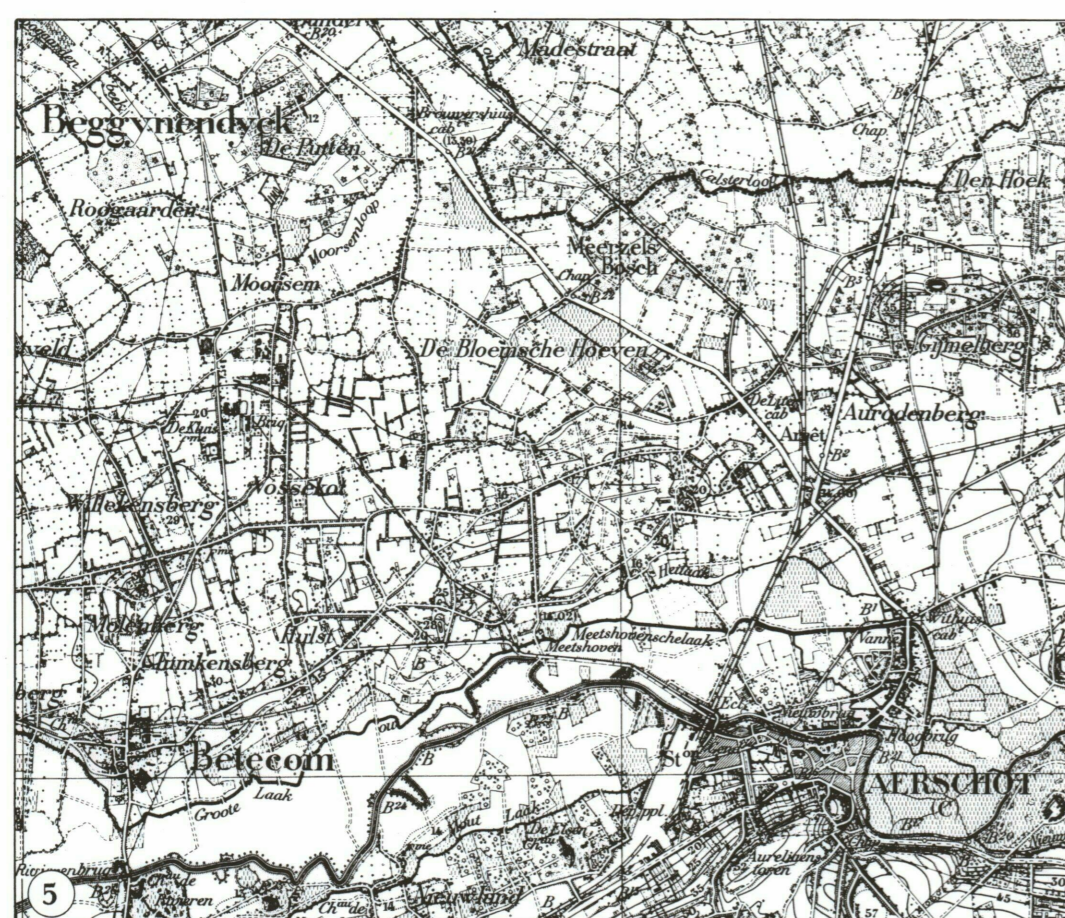
Feuille 29/7 Institut Cartographique Militaire, 1934 Blad 29/7 Militair Cartografisch Instituut, 1934



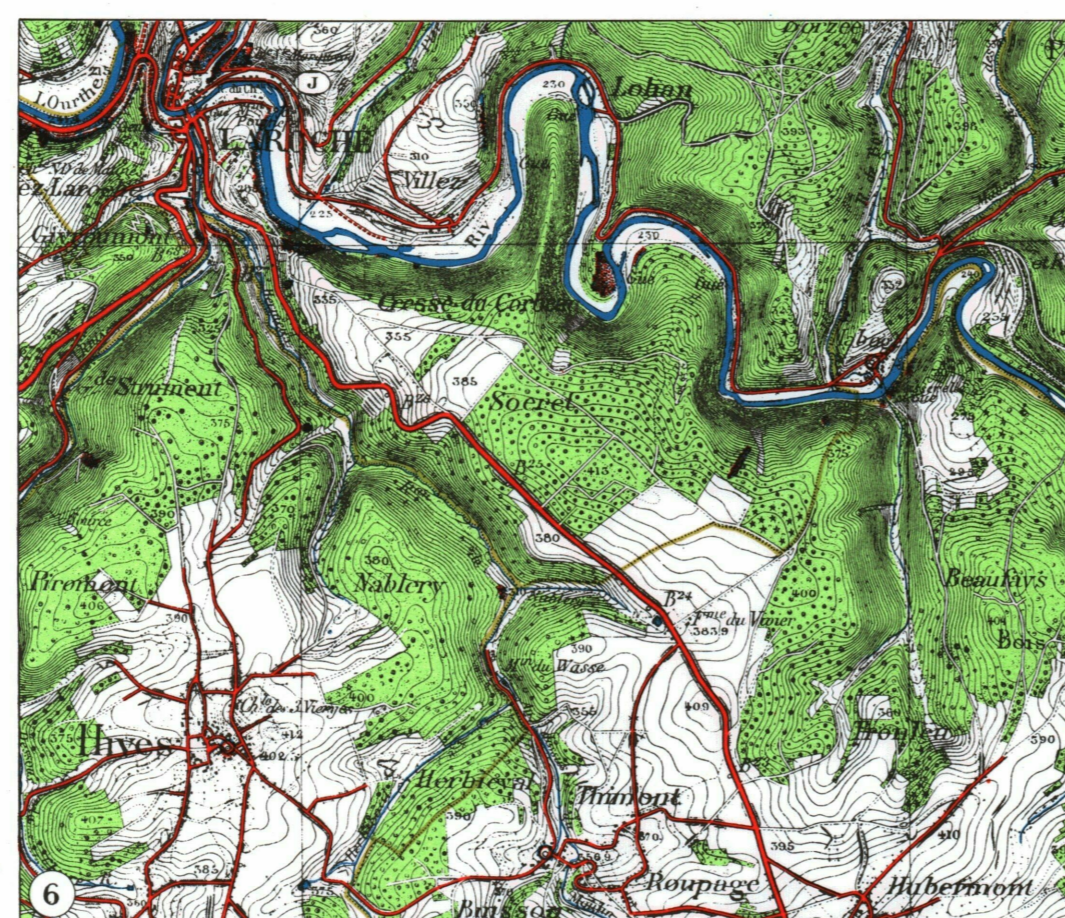
Feuille VI Institut Cartographique Militaire, 1939 Blad VI Militair Cartografisch Instituut, 1939



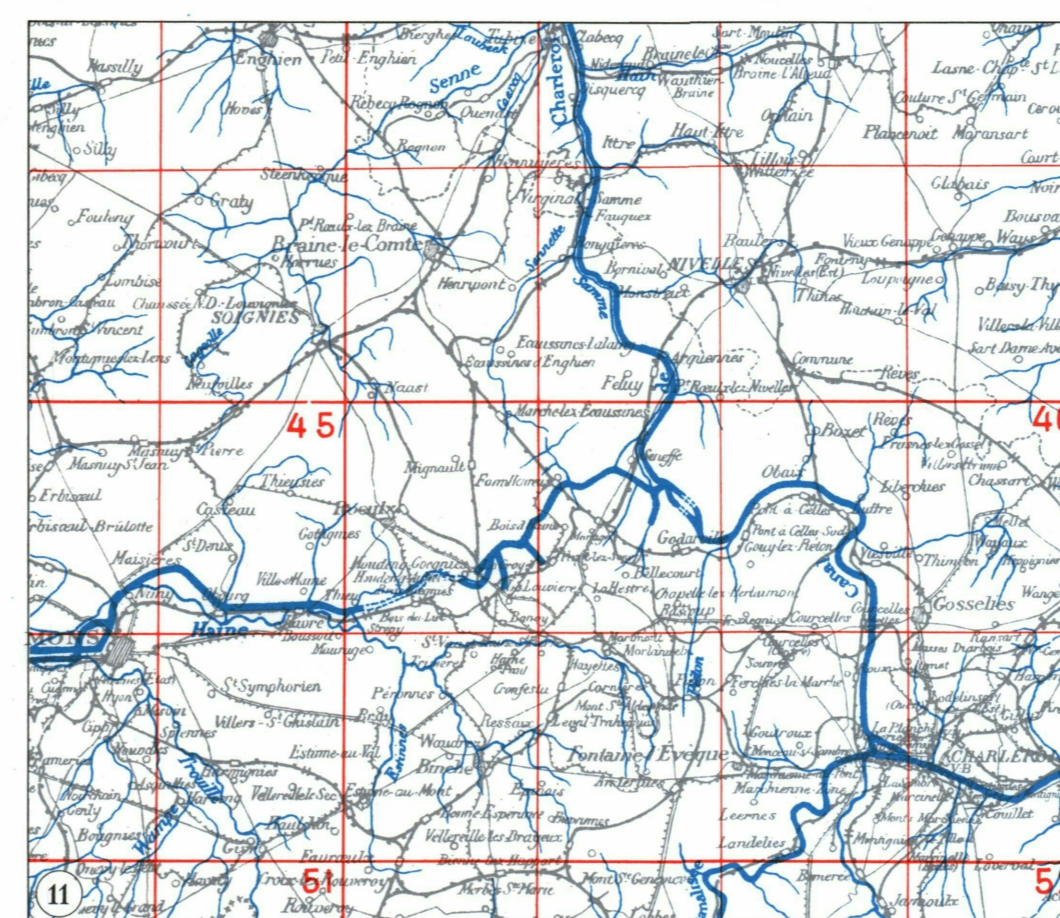
Feuille I Institut Cartographique Militaire, 1939 Blad I Militair Cartografisch Instituut, 1939



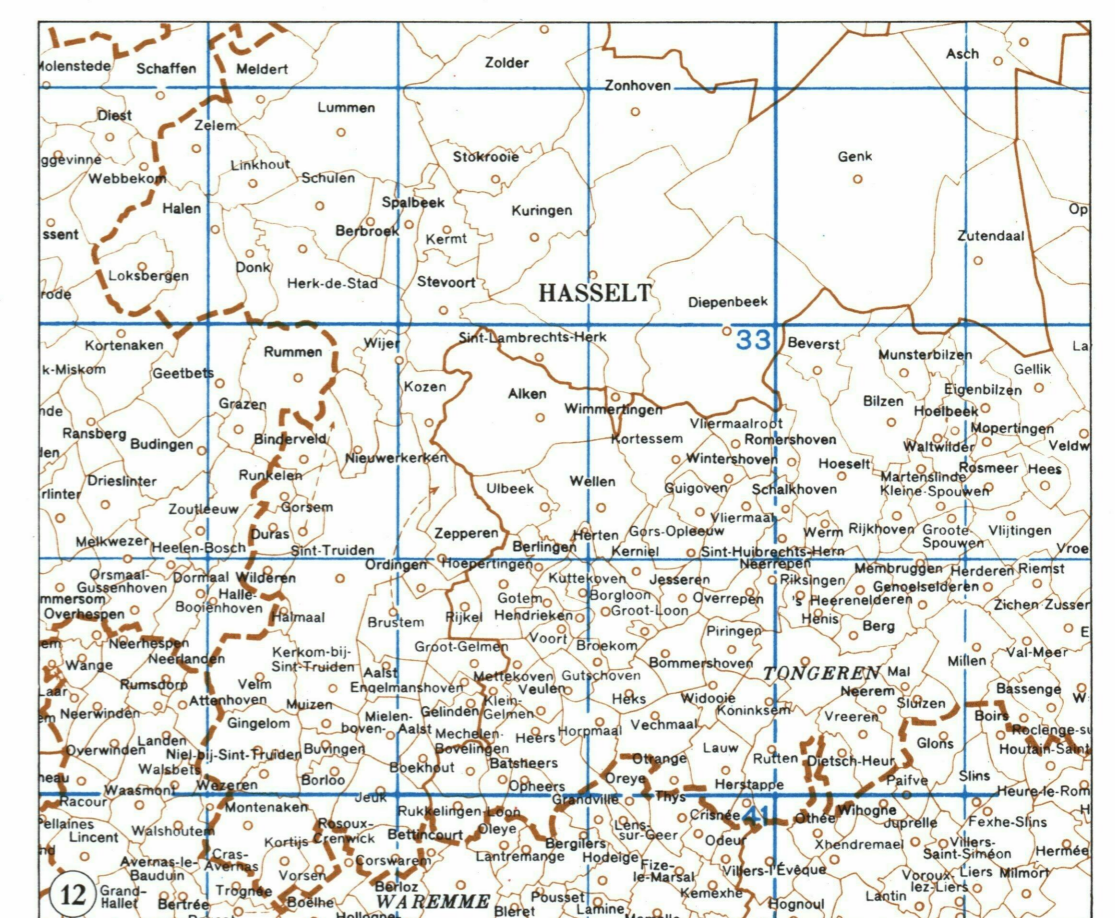
Feuille 24 Institut Cartographique Militaire, 1936 Blad 24 Militair Cartografisch Instituut, 1936



Feuille 60 Institut Cartographique Militaire, 1935 Blad 60 Militair Cartografisch Instituut, 1935



Voies de Communication Institut Cartographique Militaire, 1937 Verkeerswegen Militair Cartografisch Instituut, 1937



Limites administratives Institut Cartographique Militaire, 1946 Administratieve Grenzen Militair Cartografisch Instituut, 1946